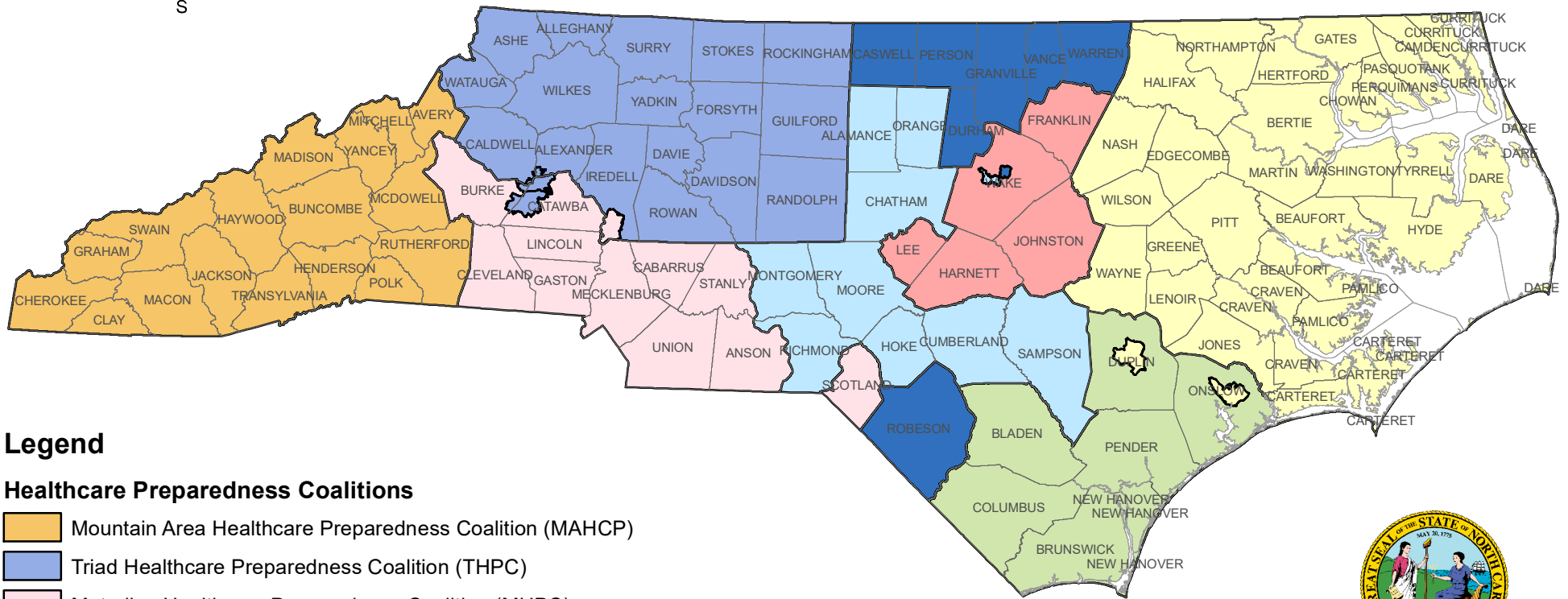
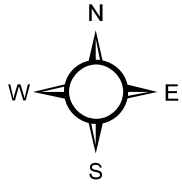




# Healthcare Preparedness Coalitions



## Legend

### Healthcare Preparedness Coalitions

- Mountain Area Healthcare Preparedness Coalition (MAHCP)
- Triad Healthcare Preparedness Coalition (THPC)
- Metrolina Healthcare Preparedness Coalition (MHPC)
- Duke Healthcare Preparedness Coalition (DHPC)
- Mid Carolina Regional Healthcare Coalition (MCRHC)
- Capital RAC Healthcare Preparedness Coalition (CapRAC HPC)
- Eastern Healthcare Preparedness Coalition (EHPC)
- Southeastern Healthcare Preparedness Region (SHPR)



This map was prepared for inventory and graphical purposes only and does not represent a legal survey. This map is not intended to and does not indicate the authoritative location of property boundaries, rights-of-way, easements, shape or contour of the earth, or fixed works.

VAGRGIS/Projects/DHHS/OEMS/Other\_Projects\_20192020